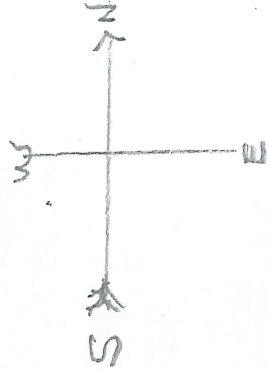


1961



ST. PAUL'S
CHURCH

STANTON 204-102

DR ANTENOR KUMPSOZ

STANTON

BATTERY ST.

BLVD

VIAGAREPA

28

27

26

25

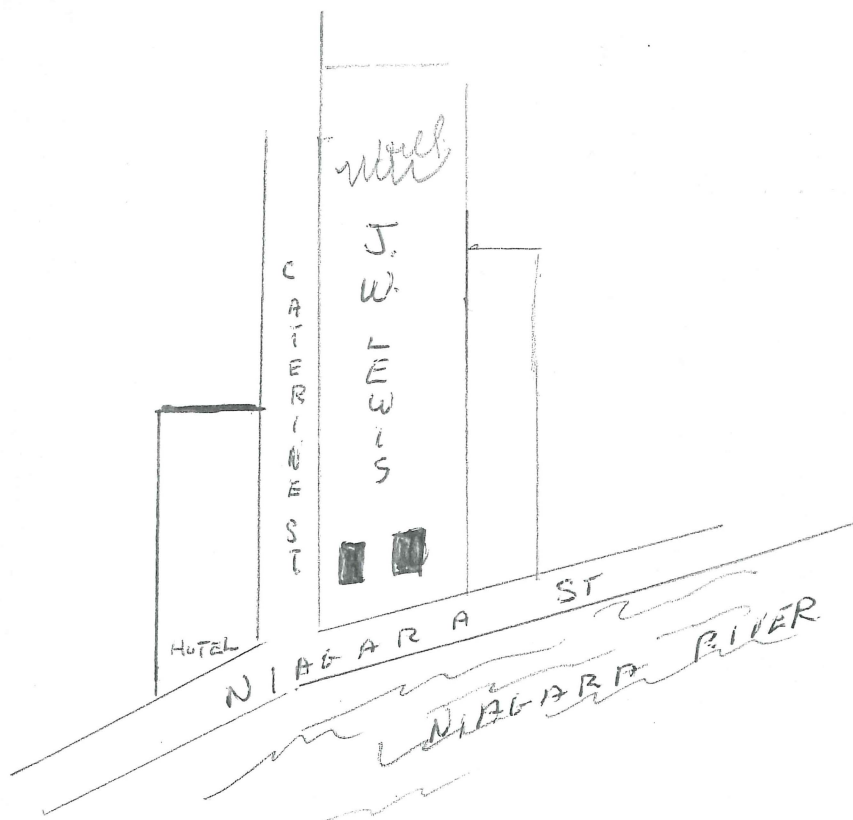
24

22

23

VIAGAREPA 204-102

this lot on the north west cr. of Niagara St. & Catherine.
in 1858 is marked as belonging to J.W. Lewis.



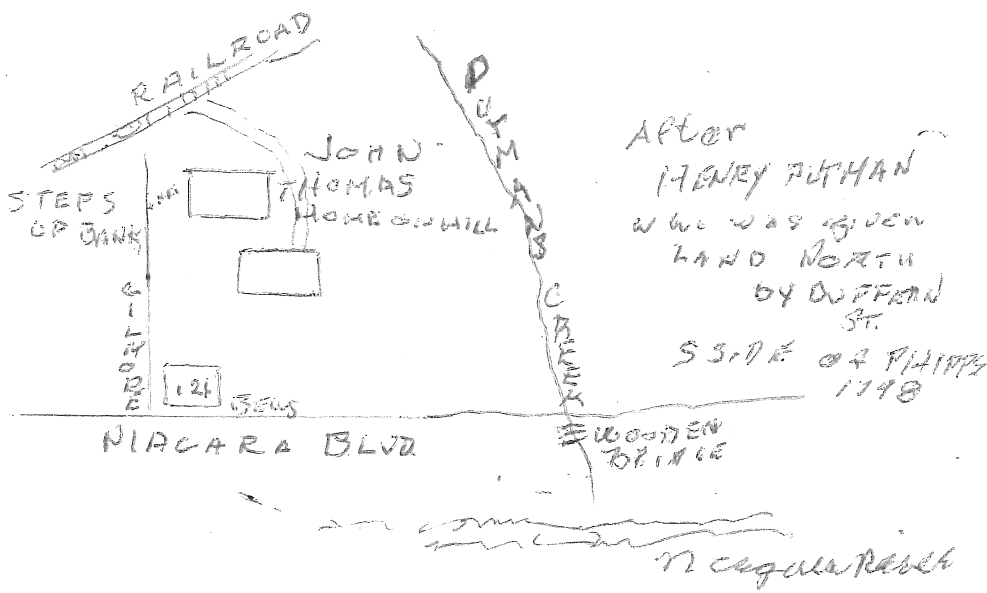
Township lot # 4. Ist. con. N.R.

May 23, 1844. Wm. Lancashire & wife Susan executrix to John W. Lewis
 $\frac{1}{2}$ acre of S.E. cr. township lot 4 in con. 1.

North side of Gilmore Rd. 1855;;;;

Not far from the cr. stood the residence of Mr. Thornhill.
He was a retired Government Official. His family consisted of
2 daughters, the eldest a a warm and friendly Irish girl.
His home was just over the wooden bridge crossing the ravine,
by Putman's creek.

Mr. Mc. Connell lived in the next home of Mr. Mc. Connell and his wife
both of advanced age. He was a perfect type of a Scottish
gentleman and had once been the High Sheriff of the City
of Edinburgh Scotland.



1927 = #120 - MARKED GEORGE T. THOMAS

THOMAS GROCERIES + HARDWARE
 N.W. CR of Forsyth & NIAGARA

THOMAS FAMILY:: NIAGARA BLVD. FORT ERIE.

AFTER A FIRE IN THEIR HOME IN BRIDGEBURG THE THOMAS FAMILY MOVED TO THE NIAGARA BLVD, AND BUILT A LARGE TWO STORY HOME OVERLOOKING THE RIVER NO. 96. IT WAS BUILT IN 1890 and with it went a very large farm.

In 1900 after the death of the senior members, the farm was split, with George frederick Montillon getting the home and 300 acres. The frontage was 180 ft. and the depth , 500 to 600 depending on the railway which ran behind the property.

George Thomas built on the north west cr. of Gilmore and the river rd., Addie and Georie built a small home on the hill, just before the tracks. Johnny moved to a place on Idlewylde just west of ST. Pauls Church, on north side.